

## Soil & Water Conservation Engg. 3(2+1)

[Home](#) ► [Courses](#) ► [Existing Courses](#) ► [UG Courses - Agricultural Engineering](#) ► [Agricultural Engineering](#) ► [S&WCE](#) ► [Module 1: Introduction and Concept of Soil Erosion](#) ► [Lesson 2 Principles of Soil Erosion](#)





**Navigation** ☰ ☰

[Home](#)

Site pages

Current course

[S&WCE](#)

- Participants
  - General
  - Module 1: Introduction and Concept of Soil Erosion
    -  [Lesson 1 Introduction](#)
    -  [Lesson 1 Quiz](#)
    -  [Lesson 2 Principles of Soil Erosion](#)
    -  [Lesson 2 Quiz](#)
  - Module 2: Water Erosion and Control
  - Module 3: Wind Erosion, Estimation and Control
  - Module 4: Soil Loss- Sediment Yield Estimation
  - Module 5: Sedimentation
  - Module 6: Topographic Survey and Contour Maps
  - Module 7: Land Use Capability Classification
  - Module 8: Grassed Waterways
  - Module 9: Water Harvesting
  - Module 10: Water Quality and Pollution
  - Module 11: Watershed Modeling
- Keywords

[Courses](#)

### Lesson 2 Principles of Soil Erosion

#### 2.1 Causes of Soil Erosion

No single unique cause can be held responsible for soil erosion or assumed as the main cause for this problem. There are many underlying factors responsible for this process, some induced by nature and others by human being. The main causes of soil erosion can be enumerated as:

##### (1) Destruction of Natural Protective Cover by

- (i) indiscriminate cutting of trees,
- (ii) overgrazing of the vegetative cover and
- (iii) forest fires.

##### (2) Improper Use of the Land

- (i) keeping the land barren subjecting it to the action of rain and wind,
- (ii) growing of crops that accelerate soil erosion,
- (iii) removal of organic matter and plant nutrients by injudicious cropping patterns,
- (iv) cultivation along the land slope, and
- (v) faulty methods of irrigation.

#### 2.2 Types of Soil Erosion

**2.2.1 According to Origin:** Soil erosion can broadly be categorized into two types i.e. geologic erosion and accelerated erosion.

**2.2.2 Geological Erosion:** Under natural undisturbed conditions an equilibrium is established between the climate of a place and the vegetative cover that protects the soil layer. Vegetative covers like trees and forests retard the transportation of soil material and act as a check against excessive erosion. A certain amount of erosion, however, does take place even under the natural cover. This erosion, called geologic erosion, is a slow process and is compensated by the formation of soil under the natural weathering process. Its effect are not of much consequence so far as agricultural lands are concerned.

**2.2.3 Accelerated Erosion:** When land is put under cultivation, the natural balance existing between the soil, its vegetation cover and climate is disturbed. Under such condition, the removal of surface soil due to natural agencies takes place at faster rate than it can be built by the soil formation process. Erosion occurring under these condition is referred to as accelerated erosion. Its rates are higher than geological erosion. Accelerated erosion depletes soil fertility in agricultural land.

**2.2.4 According to Erosion Agents:** Soil erosion is broadly categorized into different types depending on the agent which triggers the erosion activity. Mentioned below are the four main types of soil erosion.

**(1) Water Erosion:** Water erosion is seen in many parts of the world. In fact, running water is the most common agent of soil erosion. This includes rivers which erode the river basin, rainwater which erodes various landforms, and the sea waves which erode the coastal areas. Water erodes and transports soil particles from higher altitude and deposits them in low lying areas. Water erosion may further be classified, based on different actions of water responsible for erosion, as : (i) raindrop erosion, (ii) sheet erosion, (iii) rill erosion, (iv) gully erosion, (v) stream bank erosion, and (vi) slip erosion.

**(2) Wind Erosion:** Wind erosion is most often witnessed in dry areas wherein strong winds brush against various landforms, cutting through them and loosening the soil particles, which are lifted and transported towards the direction in which the wind blows. The best example of wind erosion are sand dunes and mushroom rocks structures, typically found in deserts.

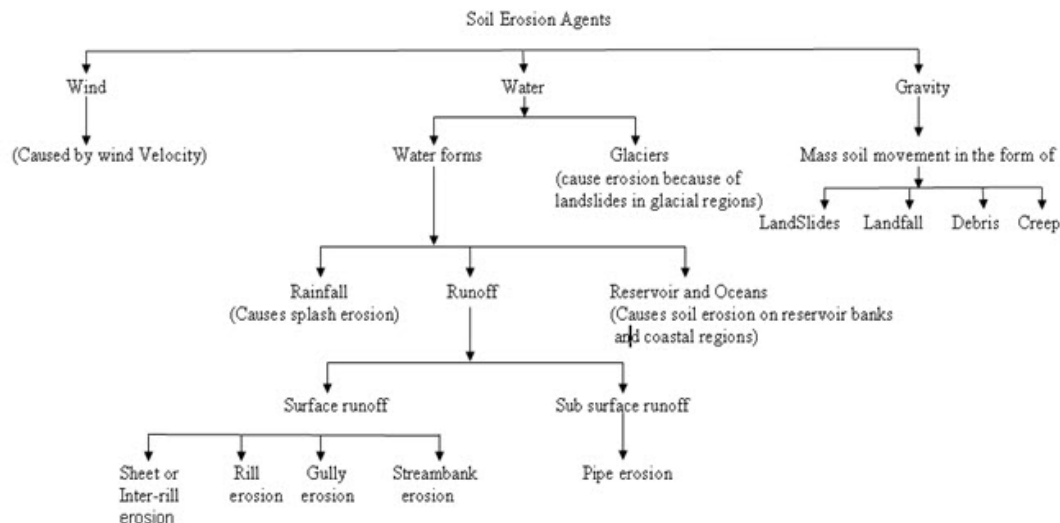
**(3) Glacial Erosion:** Glacial erosion, also referred to as ice erosion, is common in cold regions at high altitudes. When soil comes in contact with large moving glaciers, it sticks to the base of these glaciers. This is eventually transported with the glaciers, and as they start melting it is deposited in the course of the moving chunks of ice.

**(4) Gravitational Erosion:** Although gravitational erosion is not as common a phenomenon as water erosion, it can cause huge damage to natural, as well as man-made structures. It is basically the mass movement of soil due to gravitational force. The best examples of this are landslides and slumps. While landslides and slumps happen within seconds, phenomena such as soil creep take a longer period for occurrence.

## 2.3 Agents of Soil Erosion

Soil erosion is the detachment of soil from its original location and transportation to a new location. Mainly water is responsible for this erosion although in many locations wind, glaciers are also the agents causing soil erosion. Water in the form of rain, flood and runoff badly affects the soil. Soil is in fact a composite of sand, silt and clay. When the rain falls along the mountains and bare soil, the water detaches the soil particles, and takes away the silt and clay particles along with the flowing water. Similarly, when wind blows in the form of storms, its speed becomes too high to lift off the entire soil upper layer and causes soil erosion.

Other factors responsible for soil erosion are human and animal activities. Vegetation is the natural cover of soil. When the animals continuously graze in the pastures, the vegetation is removed due to their walking and grazing. Bare lands left behind are easily affected by soil erosion. Activities of human like forest cutting, increased agriculture, and clearing of land for different purposes are the other agents that cause erosion of the soil. The soil erosion agent can be classified and summarized as shown in Fig. 2.1.



**Fig. 2.1. Soil erosion agents, processes and effects. (Sources: Das, 2000)**

## 2.4 Factors Affecting Soil Erosion

Soil erosion includes the processes of detachment of soil particles from the soil mass and subsequent transport and deposition of those soil/sediment particles. The main factors responsible for soil erosion, in India, are excessive deforestation, overgrazing and faulty agricultural practices. Soil erosion is a very complicated problem as many complex factors affect the rate of erosion and therefore it is difficult to solve. These factors include:

**1. Climatic Factor:** The climatic factors that influence erosion are rainfall amount, intensity, and frequency. During the periods of frequent or continuous rainfall, high soil moisture or saturated field conditions are developed, a greater percentage of the rainfall is converted into runoff. This in turn results in soil detachment and transport causing erosion at high rate.

**2. Temperature:** While frozen soil is highly resistant to erosion, rapid thawing of the soil surface brought about by warm rains can lead to serious erosion. Temperature also influences the type of precipitation. Although falling snow does not cause erosion, heavy snow melts in spring can cause considerable runoff damage. Temperature also influences the amount of organic matter that get collected on the ground surface and get incorporated with the topsoil layer. Areas with warmer climates have thinner organic cover on the soil. Organic matter cover on the surface protects the soil by shielding it from the impact of falling rain and helping in the infiltration of rainfall that would otherwise cause more runoff. Organic matter inside the soil increases permeability of the soil to cause more percolation and reduce runoff.

**3. Topographical Factors:** Among the topographical factors, slope length, steepness and roughness affect erodibility. Generally, longer slope increases the potential for erosion. The greatest erosion potential is at the base of the slope, where runoff velocity is the greatest and runoff concentrates. Slope steepness, along with surface roughness, and the amount and intensity of rainfall control the speed at which runoff flows down a slope. The steeper the slope, the faster the water will flow. The faster it flows, the more likely it will cause erosion and increase sedimentation. Slope accelerates erosion as it increases the velocity of flowing water. Small differences in slope make big difference in damage. According to the laws of hydraulics, four times increase in slope doubles the velocity of flowing water. This doubled velocity can increase the erosive power four times and the carrying (sediment) capacity by 32 times.

**4. Soil:** Physical characteristics of soil have a bearing on erodibility. Soil properties influencing erodibility include texture, structure and cohesion. Texture refers to the size or combination of sizes of the individual soil particles. Three broad size classifications, ranging from small to large are clay, silt, and sand. Soil having a large amount of silt-sized particles is most susceptible to erosion from both wind and water. Soil with clay or sand-sized particles is less prone to erosion.

Structure refers to the degree to which soil particles are clumped together, forming larger clumps and pore spaces. Structure influences both the ability of the soil to absorb water and its physical resistance to erosion. Another property is the cohesion which refers to the binding force between the soil particles and it influences the structure. When moist, the individual soil particles in a cohesive soil cling together to form a doughy consistency. Clay soils are very cohesive, while sand soils are the least cohesive.

**5. Vegetation:** Vegetation is probably the most important physical factor influencing soil erosion. A good cover of vegetation shields the soil from the impact of raindrops. It also binds the soil together, making it more resistant to runoff. A vegetative cover provides organic matter, slows down runoff, and filters sediment. On a graded slope, the condition of vegetative cover will determine whether erosion will be stopped or only slightly halted. A dense, robust cover of vegetation is one of the best protections against soil erosion.

**6. Biological Factors of Soil Erosion:** Biological factors that influence the soil erosion are the activities like faulty cultivation practices, overgrazing by animals etc. These factors may be broadly classified into following three groups:(i) Energy factors, (ii) Resistance factors, and (iii) protection factors.

**(i) Energy Factors:** They include such factors which influence the potential ability of rainfall, runoff and wind to cause erosion. This ability is termed as erosivity. The other factors which directly reduce the power of erosive agents are reduction in length/degree of slope through the construction of terraces and bunds in case of water eroded areas and creation of wind breaks or shelter belts in case of wind eroded areas.

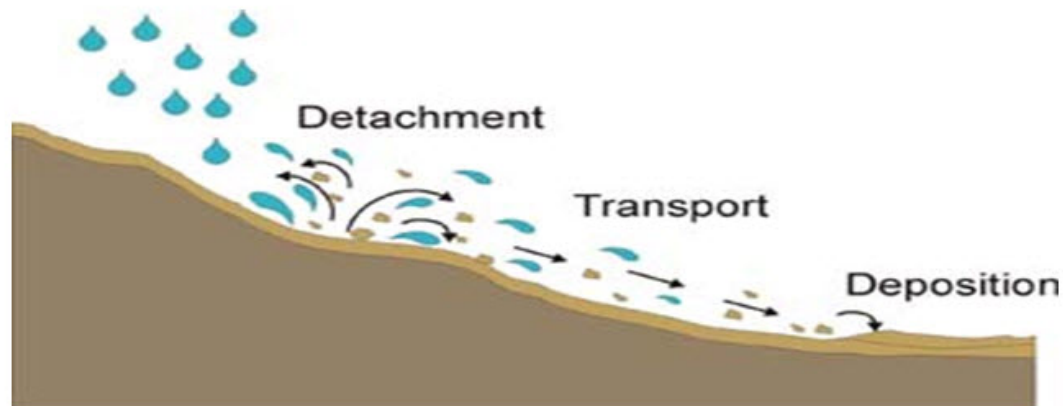
**(ii) Resistance Factors:** They are also called erodibility factors which depend upon the mechanical and chemical properties of the soil. Those factors which enhance the infiltration of water into the soil reduce runoff and decrease erodibility, while any activity that pulverizes the soil increases erodibility. Thus, cultivation may decrease the erodibility of clay soils but increases that of sandy soil.

**(iii) Protection Factors:** This primarily focuses on the factors related to plant cover. Plant cover protects the soil from erosion by intercepting the rainfall and reducing the velocity of runoff and wind. Degree of protection provided by different plant covers varies considerably. Therefore, it is essential to know the rate of soil erosion under different land uses, degrees of length and slope, and vegetative covers so that appropriate land use can be selected for each piece of land to control the rate of soil erosion. The quantity of soil moved past a point is called soil loss. It is usually expressed in unit of mass or volume per unit time per unit area.

## 2.5 Mechanics of Soil Erosion

Soil erosion is initiated by detachment of soil particles due to action of rain. The detached particles are transported by erosion agents from one place to another and

finally get settled at some place leading to soil erosion process. Different soil erosion processes are shown in Fig. 2.2.



**Fig. 2.2. Process of water erosion by the impact of raindrops.**

(Source: [www.landfood.ubc.ca](http://www.landfood.ubc.ca))

Mechanics of soil erosion due to water and wind is discussed below.

### 2.5.1 Mechanics of Water Erosion

There are three steps for accelerated erosion by water:

- i) Detachment or loosening of soil particles caused by flowing water, freezing and thawing of the top soil, and/or the impact of falling raindrops,
- ii) Transportation of soil particles by floating, rolling, dragging, and/or splashing and
- iii) Deposition of transported particles at some places of lower elevation.

Rain enhances the translocation of soil through the process of splashing as shown in Fig.2.2. Individual raindrops detach soil aggregates and redeposit them as particles. The dispersed particles may then plug soil pores, reducing water intake (infiltration). Once the soil dries, these particles develop into a crust at the soil surface and runoff is further increased.

### 2.5.2 Mechanics of Wind Erosion

Wind erosion occurs where soil is exposed to the dislodging force of wind. The intensity of wind erosion varies with surface roughness, slope and types of cover on the soil surface and wind velocity, duration and angle of incidence. Fine soil particles can be carried to great heights and for (may be) hundreds of kilometers. The overall occurrence of wind erosion could be described in three different phases. These are initiation of movement, transportation and deposition.

**1. Initiation of Movement:** The initiation of the movement of soil particles is caused by several factors acting separately in combination. In the course of collision of grains rolling and bumping on the surface, some particles may be bounced up. It occurs when the wind force or the impact of moving particles is strong enough to dislodge stationary soil particles.

**2. Transportation:** The transportation of the particles once they are dislodged take place in three ways:

- i) Saltation – In saltation soil particles of medium size (0.10-0.15 mm diameter) are carried by wind in a series of short bounces. These bounces are

caused by the direct pressure of the wind on soil particles.

ii) Soil Creep – saltation also encourages soil creep (rolling or sliding) along the surface of the particles (0.5-1.0 mm diameter). The bouncing particles carried by saltation strike the large aggregates and speed up their movement along the surface.

iii) Suspension – When the particles of soil are very small (less than 0.1 mm) they are carried over long distances. Finer suspended particles are moved parallel to the ground surface and upward.

**3. Deposition:** Deposition of the particles occurs when the gravitational force is greater than the forces holding the particles in air. Deposition could occur when the wind velocity is decreased due to surface obstructions or other natural causes.

**Keywords:** Soil Erosion, Water Erosion, Wind Erosion, Detachment, Transportation Deposition.

### References

Das, G. (2000). Hydrology and Soil Conservation Engineering, Prentice Hall of India, New Delhi, India.

[www.landfood.ubc.ca](http://www.landfood.ubc.ca).

### Suggested readings

Das, G. (2000). Hydrology and Soil Conservation Engineering, Prentice Hall of India, New Delhi, India.

Mal, B.C. (1994). Introduction to Soil and Water Conservation Engineering, Kalyani Publishers, New Delhi, India

Murty, V.V.N. and Jha, M.K. (2011). Land and Water Management Engineering. Sixth Edition, Kalyani Publishers, Ludhiana.

Sharda, V.N., Juyal, G.P., Prakash, C. and Joshi, B.P. (2007). Soil And Water Conservation Engineering (Training Manual-volume II), CSWCRTI, Dehradun, India.

Last modified: Thursday, 8 May 2014, 6:33 AM

You are currently using guest access ([Log in](#))

S&WCE